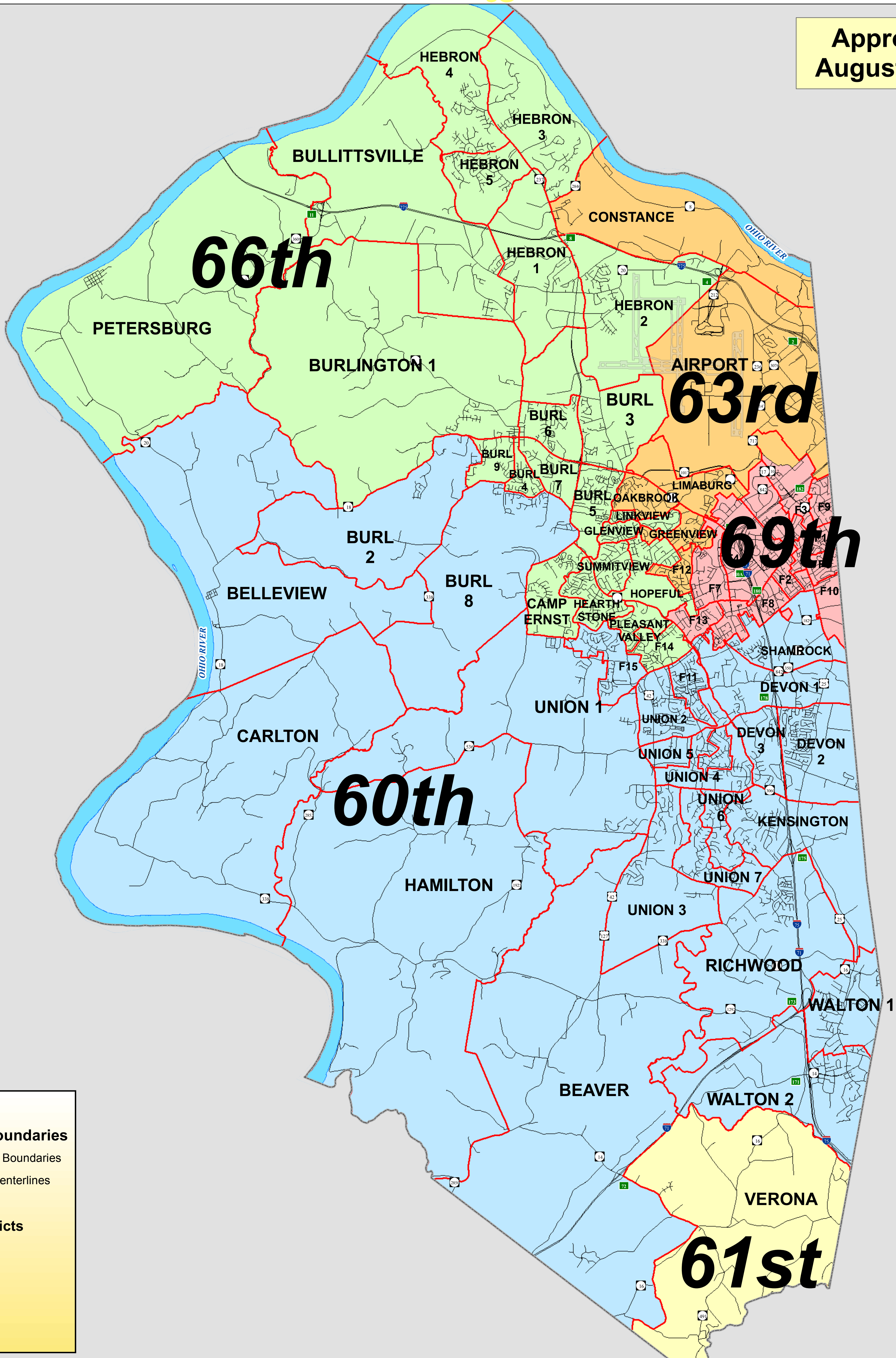


Boone County State Legislative Districts

www.boonecountygis.com

Approved
August 2013



Legend

Precinct Boundaries

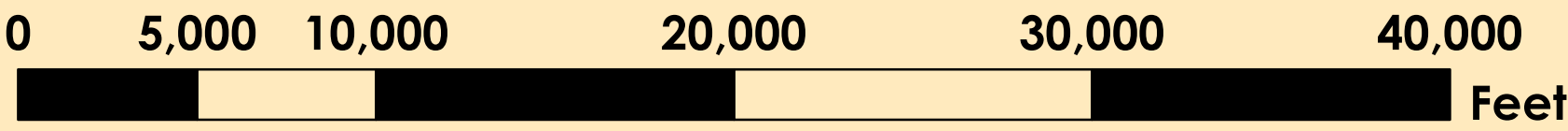
- Precinct Boundaries
- Street Centerlines

Kentucky House Districts


- 60th
- 61st
- 63rd
- 66th
- 69th

Copyright 2013 Boone County GIS. Reproduction by any means without the express permission of the Boone County Planning Commission is prohibited.

Data used to create this map were compiled from sources that comply with National Map Accuracy Standards. Boone County GIS extends no warranty with respect to the accuracy or content of the information provided by this map. This map should be used for general planning purposes only.



1 inch = 5,000 feet



Boone County GIS - Putting Northern Kentucky on the Map

State Plane Kentucky North NAD 1983
ArcMap Document: *.mxd

Map Created: 8/10/2011