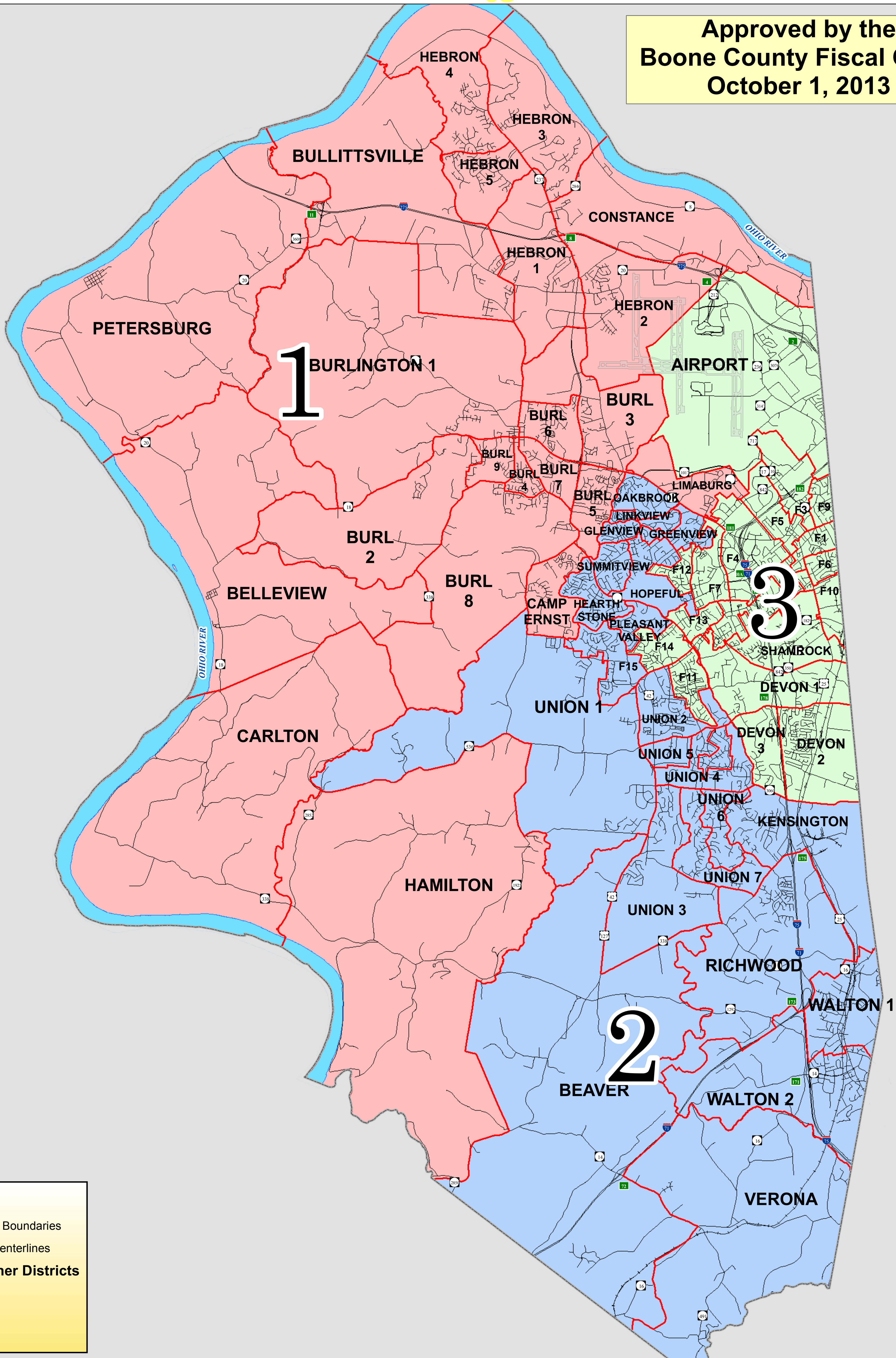


# Boone County Commissioner Districts

[www.boonecountygis.com](http://www.boonecountygis.com)

Approved by the  
Boone County Fiscal Court  
October 1, 2013



**Legend**



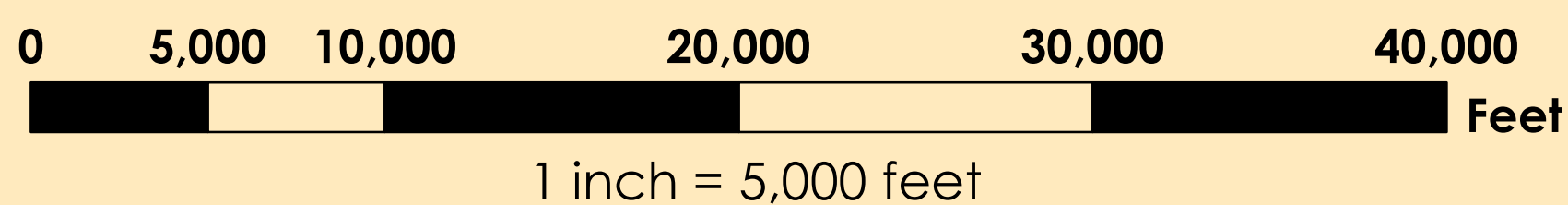
- Precinct Boundaries
- Street Centerlines

**Commissioner Districts**

- 1
- 2
- 3

Copyright 2013 Boone County GIS. Reproduction by any means without the express permission of the Boone County Planning Commission is prohibited.

Data used to create this map were compiled from sources that comply with National Map Accuracy Standards. Boone County GIS extends no warranty with respect to the accuracy or content of the information provided by this map. This map should be used for general planning purposes only.



**Boone County GIS - Putting Northern Kentucky on the Map**